




AB30132/AB

BNP Paribas Fortis Mons

 A narrow street paved with cobblestones, flanked by multi-story brick buildings. A date stamp '07/01/2020' is visible in the bottom right corner of the image.	Rue Saint-Paul – 7000 Mons
 A street corner paved with cobblestones. A blue circular traffic sign with a white arrow pointing right is visible. A date stamp '07/01/2020' is visible in the bottom right corner of the image.	Chasse Montignies – 7000 Mons
 A street paved with asphalt, featuring a white crosswalk. Several cars are parked along the side. A date stamp '07/01/2020' is visible in the bottom right corner of the image.	Avenue Frère Orban – 7000 Mons
 A wide sidewalk paved with large rectangular stones, adjacent to a brick building. A date stamp '07/01/2020' is visible in the bottom right corner of the image.	Avenue Frère Orban – 7000 Mons

BE.Voirie. (s) Ing. Gr. Rogge

(Rue des Archers: voirie régionale sous gestion SPW M.I. Routes)